





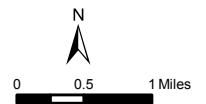

  
 Airport District Boundaries Not Drawn To Scale  
 Location: 5500 44th St SE

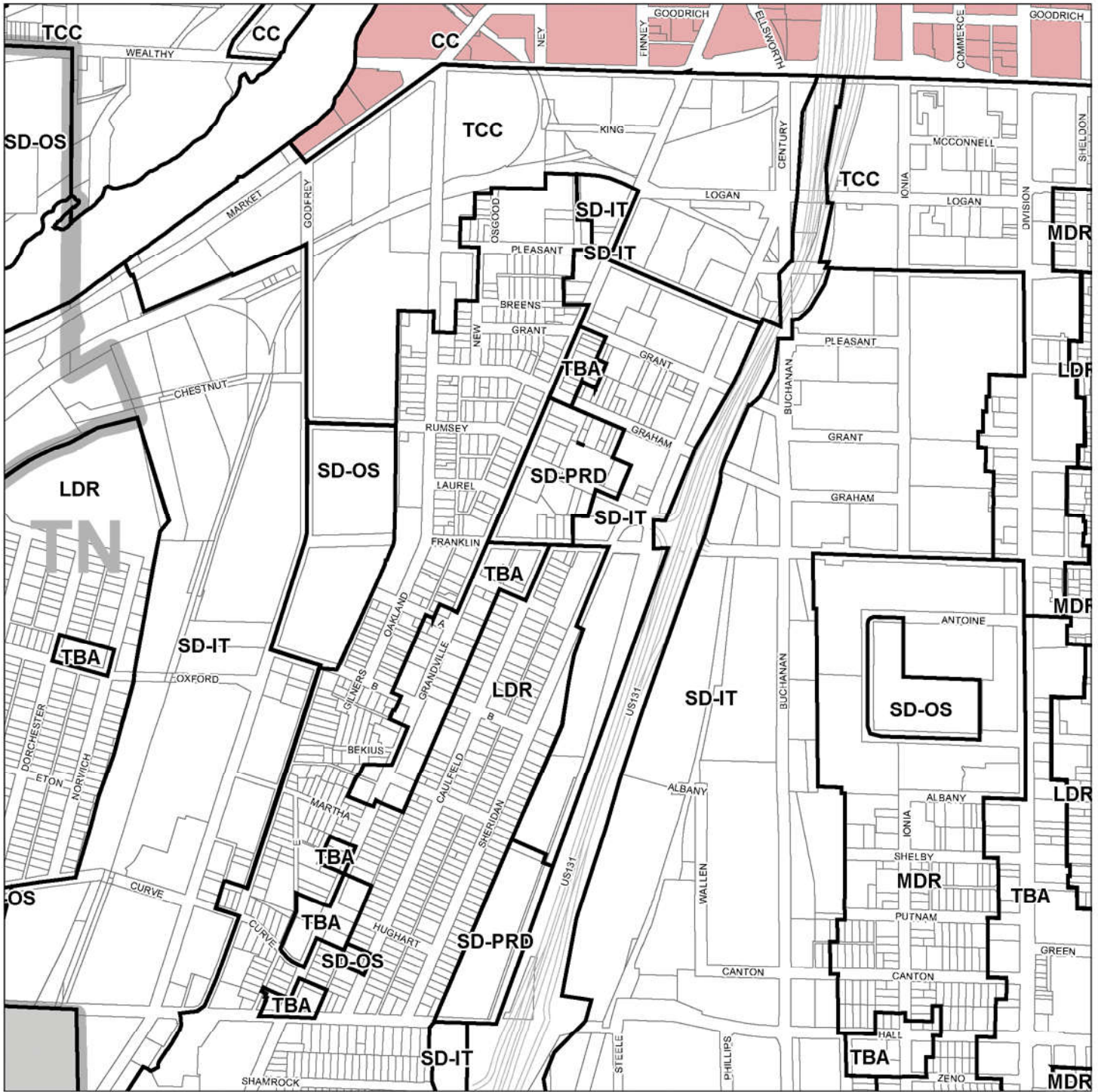
## CITY OF GRAND RAPIDS ZONE DISTRICT MAPS

- |   |   |   |  |
|---|---|---|--|
|  | ZONE DISTRICT MAPS NO. 1 ~ 59             |  | EAST BELTLINE<br>OVERLAY DISTRICT MAP C1-C2  |
|  | DOWNTOWN HEIGHT<br>OVERLAY DISTRICT MAP A |  | WAYFINDING SIGNAGE<br>OVERLAY DISTRICT MAP D |
|  | GRAND RIVER<br>OVERLAY DISTRICT MAP B1-B3 |  | AIRPORT<br>SPECIAL DISTRICT MAP E            |

## INDEX



City of Grand Rapids  
 Planning Department  
 July 2018



## CITY OF GRAND RAPIDS ZONE DISTRICTS

### TRADITIONAL NEIGHBORHOODS - TN

- LDR Low Density Residential
- MDR Mixed Density Residential
- CC City Center
- TCC Transitional City Center
- TBA Traditional Business Area
- TOD Transit-Oriented Development

### MID-CENTURY NEIGHBORHOODS - MCN

- LDR Low Density Residential
- MDR Mixed Density Residential
- TOD Transit-Oriented Development
- C Commercial

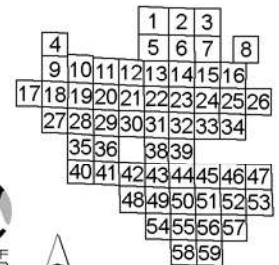
### MODERN ERA NEIGHBORHOODS - MON

- LDR Low Density Residential
- MDR Mixed Density Residential
- TOD Transit-Oriented Development
- C Commercial

### SPECIAL DISTRICTS - SD

- NOS Neighborhood Office Service
- AP Airport
- OS Open Space
- IT Industrial-Transportation
- IC Institutional Campus
- PRD Planned Redevelopment District

## ZONING MAP INDEX



0 400 800'

MAP  
37

CITY OF GRAND RAPIDS PLANNING DEPARTMENT 07/18